

Marine Licence Application for Construction Projects

Version 1.0

Marine (Scotland) Act 2010

Acronyms

Please note the following acronyms referred to in this application form:

BPEO	Best Practicable Environmental Option
EIA	Environmental Impact Assessment
ES	Environmental Statement
MHWS	Mean High Water Springs
MMO	Marine Mammal Observer
MPA	Marine Protected Area
MS-LOT	Marine Scotland – Licensing Operations Team
PAM	Passive Acoustic Monitoring
SAC	Special Area of Conservation
SNH	Scottish Natural Heritage
SPA	Special Protection Area
SSSI	Site of Special Scientific Interest
WGS84	World Geodetic System 1984

Explanatory Notes

The following numbered paragraphs correspond to the questions on the application form and are intended to assist in completing the form. These explanatory notes are specific to this application and so you are advised to read these in conjunction with the Marine Scotland Guidance for Marine Licence Applicants document.

1. Applicant Details

The person making the application who will be named as the licensee.

2. Agent Details

Any person acting under contract (or other agreement) on behalf of any party listed as the applicant and having responsibility for the control, management or physical deposit or removal of any substance(s) or object(s).

3. Payment

Indicate payment method. Cheques must be made payable to: The Scottish Government.

Marine licence applications will not be accepted unless accompanied by a cheque for the correct application fee, or if an invoice is requested, until that invoice is settled. Target timelines for determining applications do not begin until the application fee is paid.

4. Application Type

Indicate if the application is for a new construction site or an existing construction site. Provide the existing or previous consent/licence number and expiry date if applicable.

5. Project Details

- (a) Give a brief description of the project (e.g. construction of a new sea outfall).
- (b) Provide the total area of proposed works in square metres.
- (c) Provide the proposed start date of the project. The start date will not be backdated, since to commence a project for which a licence has not been obtained will constitute an offence, which may result in appropriate legal action. A licence is normally valid for the duration of the project but not exceeding 3 years. If a project will not be completed before a marine licence lapses, it will be necessary for licence holders to re-apply for a further licence to continue any ongoing work at least 14 weeks prior to the expiry date of the licence. **Target duration for determination of a marine licence application is 14 weeks.**
- (d) Provide the proposed completion date of the project.
- (e) Provide the cost of the works seawards of the tidal limit of MHWS. This estimate should only cover

work taking place below the tidal level of MHWS and must take into consideration the cost of materials, labour fees etc.

- (f) Describe the location of the proposed works. Include a list of the latitude and longitude co-ordinates (WGS84) of the boundary points of the proposed project. WGS84 is the World Geodetic System 1984 and the reference co-ordinate system used for marine licence applications. Co-ordinates taken from GPS equipment should be set to WGS84. Coordinates taken from recent admiralty charts will be on a WGS84 compatible datum. Ordnance survey maps do not use WGS84. In a few cases, (e.g. laying of long pipelines) it may only be practicable to supply co-ordinates for the start and end points.

Example: For positions read from charts the format should be as in the example: 55°55.555'N 002°22.222'W (WGS84). The decimal point specifies that decimals of minutes are used and the datum is stated explicitly. If seconds are used then the format should be as in the example: 55°55'44"N 2°22'11"W (WGS84).

It is important that the correct positions, in the correct format, are included with this application, as any errors will result in the application being refused or delayed.

To supplement your application, please provide photographs of the project location and submit these with your application. Please also provide a suitably scaled extract of an Ordnance Survey Map (1:2,500 scale but not more than 1:10,000) or Admiralty Chart which must be marked to indicate:

- the full extent of the works in relation to the surrounding area;
- latitude and longitude co-ordinates defining the location of the works;
- the level of MHWS;
- any adjacent SAC, SPA, SSSI, MPA, Ramsar or similar conservation area boundary.

Drawings and plans will be consulted upon. If they are subject to copyright, **it is the responsibility of the applicant to obtain necessary approvals to reproduce the documents and to submit suitably annotated copies with the application.**

Sewer outfalls, discharge pipes for industrial waste etc. The size and description of the pipe must be shown on the longitudinal sections and also details of its supports, foundations, methods of jointing and details of any tidal flaps.

Bridges over tidal waters: An elevation with longitudinal and cross-sections of the bridge to a suitable scale must show the dimensions of the spans and width of piers, etc. above and below MHWS and the maximum and minimum heights of the undersides of the superstructures above MHWS. The headroom above MHWS and the width of span of the nearest bridges, if any, above and below the site must be stated.

Tunnels under tidal waters: The longitudinal section of the tunnel must show the distances between the bed of the river or estuary and the top of the tunnels. Cross-sections must show the internal and external dimensions of the tunnel and particulars of construction. When a proposed future dredging level is known this must also be shown on all sections.

Overhead cables: Catenary must be supplied in addition to the site plan showing the minimum clearance of the cable at MHWS and the electrical clearance allowed.

- (g) Indicate if the project is located within the jurisdiction of a statutory harbour authority and provide details of the statutory harbour authority where relevant.
- (h) Provide a full method statement, including schedule of works and the ultimate fate of the structure.
- (i) Provide assessment of the potential impacts the works may have, including interference with other uses of the sea. Please include details of areas of concern e.g. designated conservation areas, such as a SAC, SPA, SSSI, MPA or Ramsar site and shellfish harvesting areas. Further guidance on designated conservation areas can be obtained from SNH at this website:

<http://gateway.snh.gov.uk/sitelink/index.jsp> and guidance on shellfish harvesting areas can be obtained from <http://www.foodstandards.gov.scot/> with regards to the Shellfish Waters Directive (2006/113/EC) which has parameters set to protect the water quality in which edible shellfish are grown.

Applicants should also be aware of the need to pay due regard to coastal and marine archaeological matters and attention is drawn to Historic Scotland's Operational Policy Paper HP6, "Conserving the Underwater Heritage".

Any application for beach replenishment works must be cross checked as to whether the proposed site is a designated bathing water site. If so, all physical works should ideally be done outwith the Bathing Water Season (1st June to 15th September). Further guidance on the Bathing Waters Directive (2006/7/EC) can be obtained from <http://apps.sepa.org.uk/bathingwaters/>.

Where there are potential impacts from the works, please provide details of proposed mitigation, such as use of MMOs or PAM, in response to potential impacts.

6. Deposits and/or Removals

- (a) Complete the table to indicate all permanent substances or objects to be deposited and/or removed from below MHWS. If you propose using types of substances or objects for which a specific box is not provided in the table, please describe the nature of such substances or objects in the box marked "other".
- (b) Please indicate the method of delivery of any substance(s) or object(s) to be placed below MHWS.
- (c) Where the proposed work involves salt marsh feeding, beach replenishment or land reclamation the description of the substances or objects must include details of its chemical quality. Where the substances or objects have not been chemically analysed, MS-LOT may request representative samples for analysis or require the applicant to arrange for analyses to be undertaken before the marine licence application can be determined.
- (d) If temporary deposits are required, please provide details as with the permanent deposits above. The temporary deposit location details (Latitude and Longitude WGS84) must be added to the form, and the period of time the site will be used must be provided. If granting a licence, MS-LOT will include on the document details of any area that has been approved as a temporary deposit site.

7. Disposal of Dredged Substance(s) or Object(s) at Sea

- (a) If you are proposing to dispose of any excess substance(s) or object(s) arising from the project at sea, a separate marine licence will be required (see Dredging and Sea Disposal application form). The granting of a marine licence for construction projects does not imply that a marine licence for sea disposal will also be granted as different assessment criteria are used to determine each type of application. If a separate application is being submitted for dredging and sea disposal then this must be accompanied with a BPEO report.
- (b) Provide the quantity of dredged substance(s) or object(s) for sea disposal in wet tonnes.

8. Noise Monitoring

Under the Marine Strategy Regulations (2010), there is now a requirement to monitor loud, low to mid frequency (10Hz to 10kHz) impulsive noise. Activities where this type of noise is produced include seismic airguns, other geophysical surveys (<10kHz), pile driving, explosives and certain acoustic deterrent devices. Where noisy activity is being undertaken, you must complete an initial registration form for the noise registry which allows you to provide details on the proposed work. Completion of a 'close-out' form, which allows licensees to provide details of the actual dates and locations where the activities occurred, is also required within 12 weeks of the completion of the 'noisy' activity or, in the case of prolonged activities such as piling for harbour construction or wind farms, at quarterly intervals or after each phase of foundation installation.

These forms can be downloaded from:

<http://www.scotland.gov.uk/Topics/marine/science/MSInteractive/Themes/noise-reduction>

Marine licence applications will not be accepted until this form has been completed and submitted.

9. Statutory Consenting Powers

Please describe in the answer to this question what (if any) statutory responsibilities you (or your client) have to consent any aspect of the project.

10. Scotland's National Marine Plan

Scotland's National Marine Plan has been prepared in accordance with the EU Directive 2014/89/EU, which came into force in July 2014. The Directive introduces a framework for maritime spatial planning and aims to promote the sustainable development of marine areas and the sustainable use of marine resources. It also sets out a number of minimum requirements all of which have been addressed in this plan. In doing so, and in accordance with article 5(3) of the Directive, Marine Scotland have considered a wide range of sectoral uses and activities and have determined how these different objectives are reflected and weighted in the marine plan. Land-sea interactions have also been taken into account as part of the marine planning process. Any applicant for a marine licence should consider their proposals with reference to Scotland's National Marine Plan. A copy of Scotland's National Marine Plan can be found at: <http://www.gov.scot/Publications/2015/03/6517/0>

Indicate whether you have considered the project with reference to Scotland's National Marine Plan and provide details of considerations made with reference to the policies, including but not limited to General Policies 7 and 13 (GEN 7 and GEN 13), that have been considered. If you have not considered the project with reference to Scotland's National Marine Plan please provide an explanation.

11. Pre-Application Consultation

Certain activities will be subject to public pre-application consultation. Activities affected will be large projects with the potential for significant impacts on the environment, local communities and other legitimate uses of the sea. The new requirement will allow those local communities, environmental groups and other interested parties to comment on a proposed development in its early stages – before an application for a marine licence is submitted. Further information can be obtained from: <http://www.scotland.gov.uk/Resource/0043/00439649.pdf>

If applicable, please provide your pre-application consultation report with your application.

12. Consultation (other than carried out under pre-application consultation)

Provide details of all bodies consulted and give details of any consents issued including date of issue.

13. Environmental Assessment

- (a) Under the Marine Works Environmental Impact Assessment (EIA) Regulations 2007, there may be a requirement for certain projects to undergo an EIA and produce an ES. If EIA is required, MS-LOT will not determine a marine licence application until the EIA consent decision in respect of the marine licence application has been reached. Please confirm if the project falls under Annex I or II of Directive 85/337/EEC: <http://eur-lex.europa.eu/legal-content/EN/TXT/PDF/?uri=CELEX:32011L0092&from=EN> in relation to the Marine Works (EIA) Regulations 2007.

Marine licence applications for proposals which fall under the regulations will not be accepted unless a screening opinion has been issued in relation to this.

- (b) Please indicate if an EIA has been undertaken and whether it was for the marine licence application to which this application relates or for any other EIA regulator (e.g local authority). Please attach any previous ES to the application.

MS-LOT will not determine a marine licence application until the EIA consent decision in respect of any regulated activity associated with the marine licence application has been reached.

14. Associated Works

Indicate whether the application is associated with any other marine projects (e.g. land reclamation, marine/harbour construction works, dredging and sea disposal etc). If this is the case, provide reference/licence number for the related marine projects.

Marine Licence Application for Construction Projects

Version 1.0

Marine (Scotland) Act 2010

It is the responsibility of the applicant to obtain any other consents or authorisations that may be required.

Under Section 54 of the Marine (Scotland) Act 2010, all information contained within and provided in support of this application will be placed on a Public Register. There are no national security grounds for application information not going on the Register under the 2010 Act.

Public Register

Do you consider that any of the information contained within or provided in support of this application should not be disclosed:

- (a) for reasons of national security; YES ☐ NO ☐
- (b) for reasons of confidentiality of commercial or industrial information where such confidentiality is provided by law to protect a legitimate commercial interest? YES ☐ NO ☐

If **YES**, to either (a) or (b), please provide full justification as to why all or part of the information you have provided should be withheld.

WARNING

It is an offence under the Act under which this application is made to fail to disclose information or to provide false or misleading information.


Target duration for determination is 14 weeks. Please note that missing or erroneous information in your application and complications resulting from consultation may result in the application being refused or delayed.

Marine licence applications will not be accepted unless accompanied by a cheque for the correct application fee, or if an invoice is requested, until that invoice is settled. Target timelines for determining applications do not begin until the application fee is paid.

Declaration

I declare to the best of my knowledge and belief that the information given in this form and related papers is true.

Signature



Date

24/07/18

Name in BLOCK LETTERS

FIONA HENDERSON

Application Check List

Please check that you provide all relevant information in support of your application, including but not limited to the following:

- Completed and signed application form ☒
- Project Drawings ☐
- Maps/Charts ☒
- Co-ordinates of the boundary points of the area of harbour jurisdiction (if you are a statutory harbour authority) ☐
- Method Statement ☒
- Photographs of the location of the project ☐
- Additional information e.g. consultation correspondence (if applicable) ☒
- Noise Registry – Initial Registration Form (if applicable) ☒
- Pre-application Report (if applicable) ☐
- Environmental Statement (if applicable) ☒
- Payment (if paying by cheque) ☐

1. Applicant Details

Title: Initials: Surname:

Trading Title (if appropriate):

Address:

Name of contact (if different):

Telephone No. (inc. dialing code):

Email:

Statutory Harbour Authority? YES ☐ NO ☐

If **YES**, please provide a list of the latitude and longitude co-ordinates (WGS84) of the boundary points of the area of harbour jurisdiction using Appendix 01 Additional Co-ordinates form if necessary.

2. Agent Details (if any)

Title: Initials: Surname:

Trading Title (if appropriate):

Address:

Name of contact (if different):

Telephone No. (inc. dialing code):

Email:

3. Payment

Enclosed Cheque ☐ Invoice ☐

Contact and address to send invoice to:

Applicant ☐ Agent ☐ Other ☐

If **OTHER**, please provide contact details:

Title: Initials: Surname:

Address:

Email:

4. Application Type

Is this application for a new construction site or an existing construction site:

New Site ☐ Existing Site ☐

If an **EXISTING SITE**, please provide the consent/licence number and expiry date:

Consent/Licence Number	Expiry Date

5. Project Details

(a) Brief description of the project (e.g. construction of a new sea outfall):

(b) Total area of the proposed works (in square metres):

m²

(c) Proposed start date (**Target duration for determination of a marine licence application is 14 weeks**):

(d) Proposed completion date:

(e) Cost of the works seawards of the tidal limit of MHWS:

£

(f) Location:

Latitude and Longitude co-ordinates (WGS84) defining the extent of the project (continue on Appendix 01 Additional Co-ordinates form if necessary):

Latitude										Longitude									
		°			.				' N				°			.			' W
		°			.				' N				°			.			' W
		°			.				' N				°			.			' W
		°			.				' N				°			.			' W
		°			.				' N				°			.			' W
		°			.				' N				°			.			' W
		°			.				' N				°			.			' W
		°			.				' N				°			.			' W
		°			.				' N				°			.			' W
		°			.				' N				°			.			' W
		°			.				' N				°			.			' W
		°			.				' N				°			.			' W
		°			.				' N				°			.			' W

(g) Is the project located within the jurisdiction of a statutory harbour authority? YES ☐ NO ☐

If **YES**, please specify statutory harbour authority:

(h) Method statement including schedule of work (continue on separate sheet if necessary):

(i) Potential impacts the works may have (including details of areas of concern e.g designated conservation and shellfish harvesting areas) and proposed mitigation in response to potential impacts (continue on separate sheet if necessary):

6. Deposits and/or Removals

(a) **Permanent** substance(s) or object(s) to be deposited and/or removed from below MHWS (continue on a separate sheet if necessary):

Type of Deposit/Removal	Deposits		Removals	
	Description	Quantity & Dimensions (metric)	Description	Quantity & Dimensions (metric)
Steel/Iron		No.		No.
		Dimensions		Dimensions
		Weight (kg/tonnes)		Weight (kg/tonnes)
Timber		No.		No.
		Dimensions		Dimensions
		Weight (kg/tonnes)		Weight (kg/tonnes)
Concrete		No.		No.
		Dimensions		Dimensions
		Weight (kg/tonnes)		Weight (kg/tonnes)
Plastic/Synthetic		m ²		m ²
Clay (< 0.004 mm)		Volume (m ³)		Volume (m ³)
		Weight (kg/tonnes)		Weight (kg/tonnes)
Silt ($0.004 \leq \text{Silt} < 0.063$ mm)		Volume (m ³)		Volume (m ³)
		Weight (kg/tonnes)		Weight (kg/tonnes)
Sand ($0.063 \leq \text{Sand} < 2.0$ mm)		Volume (m ³)		Volume (m ³)
		Weight (kg/tonnes)		Weight (kg/tonnes)
Gravel ($2.00 \leq \text{Gravel} < 64.0$ mm)		Volume (m ³)		Volume (m ³)
		Weight (kg/tonnes)		Weight (kg/tonnes)
Cobbles ($64.0 \leq \text{Cobbles} < 256.0$ mm)		Volume (m ³)		Volume (m ³)
		Weight (kg/tonnes)		Weight (kg/tonnes)
Boulders (≥ 256.0 mm)		Volume (m ³)		Volume (m ³)
		Weight (kg/tonnes)		Weight (kg/tonnes)

Pipe		Length (m)		Length (m)
		External Diameter (cm/m)		External Diameter (cm/m)
Other (please describe below):				

(b) Method of delivery of substance(s) or object(s):

(c) For work involving salt marsh feeding, beach replenishment or land reclamation please provide the following information relating to the substance(s) or object(s) to be deposited:

Quantity (tonnes):

tonnes

Nature of substance(s) or object(s) (e.g. sand, silt, gravel etc.):

Source (if sea dredged state location of origin)

Particle size:

Have the substance(s) or object(s) been chemically analysed?
If YES, please include the analysis data with your application

YES ☐ NO ☐

(d) **Temporary** substance(s) or object(s) to be deposited below MHWS (continue on a separate sheet if necessary):

Type of Deposit	Description	Quantity & Dimensions (metric)
Steel/Iron		No.
		Dimensions
		Weight (kg/tonnes)
Timber		No.
		Dimensions
		Weight (kg/tonnes)

Concrete		No.
		Dimensions
		Weight (kg/tonnes)
Plastic/Synthetic		m ²
Clay (< 0.004 mm)		Volume (m ³)
		Weight (kg/tonnes)
Silt ($0.004 \leq \text{Silt} < 0.063$ mm)		Volume (m ³)
		Weight (kg/tonnes)
Sand ($0.063 \leq \text{Sand} < 2.0$ mm)		Volume (m ³)
		Weight (kg/tonnes)
Gravel ($2.00 \leq \text{Gravel} < 64.0$ mm)		Volume (m ³)
		Weight (kg/tonnes)
Cobbles ($64.0 \leq \text{Cobbles} < 256.0$ mm)		Volume (m ³)
		Weight (kg/tonnes)
Boulders (≥ 256.0 mm)		Volume (m ³)
		Weight (kg/tonnes)
Pipe		Length (m)
		External Diameter (cm/m)
Other (please describe below):		

7. Disposal of Dredged Substance(s) or Object(s) at Sea

(a) Do you intend to apply for a marine licence for sea disposal of dredged substance(s) or object(s) as part of the project?

YES ☐ NO ☐

If **YES**, please specify nature of substance(s) or object(s) (e.g sand, gravel, silt, clay, rock etc.):

(b) Quantity of substance(s) or object(s) (wet tonnes):

wet tonnes

A separate marine licence application will be required to be submitted for sea disposal.

8. Noise Monitoring

Will loud, low to mid frequency (10Hz to 10kHz) impulsive noise be produced by the project?

YES ☐ NO ☐

If **YES**, which please indicate the noise generating activities and sound frequencies:

Noise Generating Activity	Sound Frequency (Hertz)
Use of Explosives	
Use of Acoustic Deterrent Devices	
Piling	
Other (please describe below):	

If you have ticked **YES**, please complete the Noise Registry – Initial Registration form located at:
<http://www.scotland.gov.uk/Topics/marine/science/MSInteractive/Themes/noise-reduction>

Marine licence applications will not be accepted until this form has been completed and submitted.

9. Statutory Consenting Powers

Do you, or (if appropriate) your client, have statutory powers to consent any aspect of this project?

10. Scotland's National Marine Plan

Have you considered the application with reference to Scotland's National Marine Plan?

YES ☐ NO ☐

If **YES**, provide details of considerations made with reference to the policies, including but not limited to General Policies 7 and 13 (GEN 7 and GEN 13), that have been considered:

If **NO**, please provide an explanation of why you haven't considered the National Marine Plan?

11. Pre-Application Consultation

Is the application subject to pre-application consultation, under The Marine Licensing (Pre-application Consultation) (Scotland) Regulations 2013?

YES ☐ NO ☐

If **YES**, please indicate the date of the public notice for the pre-application consultation event and the type of consultation event held (a copy of the public notice must be supplied with this application):

Event Type	Date

12. Consultation

List all bodies you have consulted and provide copies of correspondence:

--

13. Environmental Assessment

(a) Does the project fall under Annex I or II of the EIA Directive?

Annex I ☐Annex II Neither ☐

If **ANNEX I** or **ANNEX II**, please provide the screening opinion issued to you in relation to the project.

(b) Has an EIA been undertaken:

for the marine licence application to which this application relates
for any other EIA regulator (e.g local authority)

YES ☐ NO ☐

YES ☐ NO ☐

14. Associated Works

Provide details of other related marine projects, including reference/licence numbers (if applicable):

Provide details of other related marine projects, including reference numbers (if applicable):

6 Deposits and/or Removals

(a) Permanent substances or object to be deposited and/or removed from the below MHWS

Type of Deposit/Removal	Deposits		Removal		Comments*
	Description	Quantity & Dimensions	Description	Quantity & Dimensions	
Gravel (2.00mm≤ Gravel < 64.00mm)	Rock protection, the anticipated rock grading to be used is 1"-5" (CP45/125mm), with D ₁₀ 45mm, D ₅₀ 80mm, D ₉₀ 125mm, with an installed bulk density of 1.5 – 1.7 tons/ m ³ .	10,000m ³ 17,000tonnes			Total quantities for MHWS to limit of UKEEZ. 80% of which is expected to be in Scottish Waters.
Cobbles (64.0mm ≤ Cobbles <256.0mm)		90,000m ³ 153,000tonnes			
HVDC Cables	2 HVDC Cables each 30km long	60km in length 150mm external diameter			Cable length in Scottish Waters only. Total cable length to be laid in UKEEZ is in the region of 460km.
Fibre Optic Cable	Fibre optic communications cable	30km in length 30mm external diameter			Scottish Water cable length only. Total cable length to be laid in UKEEZ is in the region of 230km.
Ducts	3 HDD liner ducts for the cables to be pulled through each approximately 250m	750m in length 600mm external diameter.			Length below MHWS, rest of duct is above MHWS. Total length of each HDD is 415m from onshore entrance to marine exit.
HDD equipment	Bell mouths Duct Seals	3 No. 3 No.			Bell mouths are attached to the end of the HDD Ducts to help guide the cables into the ducts. Once the cable is in place the duct seal is fitted.

Type of Deposit/Removal	Deposits		Removal		Comments*
	Description	Quantity & Dimensions	Description	Quantity & Dimensions	
Drilling fluid	Bentonite based drilling fluid. Solids will contain bentonite and pulverised granite drill cuttings.	3,000m ³ of drilling fluid 18m ³ solids			Bentonite associated with drilling fluid will be deposited from the seabed when the HDD pilot hole exits.
Bentonite	Bentonite to fill HDD ducts void.	180m ³			Once the cables are in place bentonite will be pumped into the HDD duct to fill the void between the cable and the duct wall, to prevent cable movement/wear within the duct.
Protective Piping	Piping that acts as a sleeve on the cable to protect the cable at crossings.	1080m external diameter ~200mm			30m per cable per crossing.
Telecommunications Cables			Sections of 2 redundant telecommunications cable will removed prior to cable installation.	4 km	Cables to be removed are: Great SubSea Cables Ltd Peterhead – Egersund 1, cable crossing is approximately 15.8 - 18km along from MHWS along corridor (E225,305 N6,387351). Aberdeen to Bergen approximately 116.5-121km from MHWS along corridor (E313,277 N6,430,873)
Seabed material (Silt/Sand)			Silt/Sand	150m ³	Material removed around HDD Marine exit point.
Ghost gear/Misc Items			Ghost fishing gear or other manmade items/rubbish	Unknown	Ghost gear or other rubbish found on the cable route that

					could affect installation, will be removed.
--	--	--	--	--	---

* Further information with regard to material uses is provided in NorthConnect 2018, HVDC Cable Infrastructure - UK Construction Method Statement, NCGEN-NCT-X-RA-0002.

6(d) Temporary substances of objects to be deposited below MHWS

Type of Deposit/Removal	Deposits		Comments
	Description	Quantity & Dimensions	
Test Cable	A piece of Test Cable of the same make as the original	0.5km in length 120 – 150 mm external diameter	The test cable will be 'installed' to verify that the cable installation techniques are effective during sea trials. The test cable will be removed after the trial.
Concrete mattresses	Concrete mattresses 6 No. 18m ²	108m ²	Upto 2 No. concrete mattresses (18m ² each) will be placed over each of the 3 No. HDD marine exit points, to protect them prior to cable pull.
Drilling fluids	Bentonite base drilling fluids		Drilling fluids utilised in the HDD, will technically be under the seabed below MHWS. These will be recovered to shore for treatment/disposal. Fluids lost are included in 6(a).
Misc: Inert	Guidance markers / navigation aids.		Temporary equipment may be required to mark the approach of the route at crossings to facilitate cable installation.

* Further information with regard to sea trials and HDD are provided in NorthConnect 2018, HVDC Cable Infrastructure - UK Construction Method Statement, NCGEN-NCT-X-RA-0002.

Appendix 01 - Marine Licence Application Additional Co-Ordinates

Please use this appendix to provide any additional latitude and longitude co-ordinates (WGS84) for your marine licence application. Please identify the location details and provide exact latitude and longitude co-ordinates (WGS84).

Please note that the co-ordinate reference system used by NorthConnect for all documents and drawings pertaining to marine works is ETRS 1989: Zone UTM 31N (EPSG 25831). Hence, all positions provided below are in ETRS89 UTM31N, and not WGS84, in order to maintain consistency between this application form and the supporting documents.

ID	Location (e.g. Quay 1 Dredge Area, Example Harbour)	Latitude										Longitude										
1	UK Consenting Corridor	5	7	°	2	7	.	2	1	0	'N	0	0	1	°	4	7	.	4	4	3	'W
2	UK Consenting Corridor	5	7	°	2	7	.	4	5	8	'N	0	0	1	°	4	6	.	7	8	0	'W
3	UK Consenting Corridor	5	7	°	2	7	.	2	6	0	'N	0	0	1	°	4	6	.	5	1	2	'W
4	UK Consenting Corridor	5	7	°	2	7	.	3	0	8	'N	0	0	1	°	4	6	.	3	8	5	'W
5	UK Consenting Corridor	5	7	°	2	7	.	3	8	0	'N	0	0	1	°	4	6	.	2	9	0	'W
6	UK Consenting Corridor	5	7	°	2	7	.	4	4	4	'N	0	0	1	°	4	6	.	3	3	1	'W
7	UK Consenting Corridor	5	7	°	2	7	.	6	2	3	'N	0	0	1	°	4	5	.	8	5	9	'W
8	UK Consenting Corridor	5	7	°	2	7	.	9	1	1	'N	0	0	1	°	4	5	.	5	6	7	'W
9	UK Consenting Corridor	5	7	°	2	8	.	0	7	6	'N	0	0	1	°	4	5	.	1	2	7	'W
10	UK Consenting Corridor	5	7	°	2	8	.	0	8	7	'N	0	0	1	°	4	4	.	9	6	4	'W
11	UK Consenting Corridor	5	7	°	2	8	.	1	6	7	'N	0	0	1	°	4	4	.	8	8	5	'W
12	UK Consenting Corridor	5	7	°	2	8	.	4	2	2	'N	0	0	1	°	4	3	.	9	0	8	'W
13	UK Consenting Corridor	5	7	°	2	8	.	5	1	4	'N	0	0	1	°	4	3	.	8	1	0	'W
14	UK Consenting Corridor	5	7	°	2	8	.	6	2	9	'N	0	0	1	°	4	3	.	7	9	2	'W
15	UK Consenting Corridor	5	7	°	3	2	.	0	6	5	'N	0	0	1	°	3	8	.	3	8	1	'W
16	UK Consenting Corridor	5	7	°	3	3	.	4	0	8	'N	0	0	1	°	3	4	.	3	9	8	'W
17	UK Consenting Corridor	5	7	°	3	3	.	6	7	3	'N	0	0	1	°	3	4	.	0	4	9	'W
A	STW 12NM Limit North Intersect	5	7	°	3	5	.	6	6	1	'N	0	0	1	°	2	5	.	6	5	2	'W
18	UK Consenting Corridor	5	7	°	3	8	.	6	6	8	'N	0	0	1	°	1	2	.	8	3	4	'W
19	UK Consenting Corridor	5	7	°	3	8	.	9	8	5	'N	0	0	1	°	1	2	.	3	7	0	'W
20	UK Consenting Corridor	5	7	°	3	9	.	0	6	3	'N	0	0	1	°	1	2	.	0	0	1	'W
21	UK Consenting Corridor	5	7	°	3	9	.	1	9	7	'N	0	0	1	°	1	1	.	6	6	2	'W
22	UK Consenting Corridor	5	7	°	3	9	.	3	6	7	'N	0	0	1	°	1	0	.	8	6	7	'W
23	UK Consenting Corridor	5	7	°	3	9	.	3	7	2	'N	0	0	1	°	1	0	.	5	8	0	'W
24	UK Consenting Corridor	5	7	°	3	9	.	5	3	4	'N	0	0	1	°	0	9	.	8	4	2	'W
25	UK Consenting Corridor	5	7	°	3	9	.	4	6	8	'N	0	0	1	°	0	9	.	3	9	1	'W
26	UK Consenting Corridor	5	7	°	4	0	.	5	6	5	'N	0	0	1	°	0	4	.	6	6	0	'W
27	UK Consenting Corridor	5	7	°	4	1	.	1	2	5	'N	0	0	1	°	0	2	.	6	8	9	'W
28	UK Consenting Corridor	5	7	°	4	1	.	3	3	0	'N	0	0	1	°	0	2	.	5	6	5	'W
29	UK Consenting Corridor	5	7	°	4	1	.	8	4	1	'N	0	0	1	°	0	1	.	1	1	6	'W

ID	Location (e.g. Quay 1 Dredge Area, Example Harbour)	Latitude										Longitude										
30	UK Consenting Corridor	5	7	°	4	9	.	9	4	8	'N	0	0	0	°	3	5	.	8	4	1	'W
31	UK Consenting Corridor	5	7	°	5	4	.	6	8	0	'N	0	0	0	°	2	1	.	9	3	8	'W
32	UK Consenting Corridor	5	7	°	5	9	.	7	7	9	'N	0	0	0	°	0	7	.	1	7	9	'W
33	UK Consenting Corridor	5	8	°	0	1	.	0	2	1	'N	0	0	0	°	0	3	.	2	4	7	'W
34	UK Consenting Corridor	5	8	°	0	2	.	9	2	9	'N	0	0	0	°	0	2	.	5	2	9	'W
35	UK Consenting Corridor	5	8	°	1	3	.	5	9	8	'N	0	0	0	°	4	0	.	2	4	8	'W
36	UK Consenting Corridor	5	8	°	1	3	.	5	8	6	'N	0	0	0	°	4	0	.	4	1	6	'W
37	UK Consenting Corridor	5	8	°	1	3	.	6	6	8	'N	0	0	0	°	4	0	.	4	9	7	'W
38	UK Consenting Corridor	5	8	°	1	8	.	3	1	6	'N	0	0	0	°	5	7	.	2	6	5	'W
39	UK Consenting Corridor	5	8	°	2	0	.	8	3	9	'N	0	0	1	°	1	2	.	0	0	9	'W
40	UK Consenting Corridor	5	8	°	2	2	.	1	2	3	'N	0	0	1	°	1	8	.	7	5	4	'W
41	UK Consenting Corridor	5	8	°	2	5	.	7	1	3	'N	0	0	1	°	2	8	.	9	5	0	'W
42	UK Consenting Corridor	5	8	°	2	5	.	4	4	5	'N	0	0	1	°	2	9	.	2	0	1	'W
43	UK Consenting Corridor	5	8	°	2	1	.	8	6	6	'N	0	0	1	°	1	9	.	0	4	0	'W
44	UK Consenting Corridor	5	8	°	2	0	.	5	4	3	'N	0	0	1	°	1	2	.	1	0	8	'W
45	UK Consenting Corridor	5	8	°	1	8	.	0	4	6	'N	0	0	0	°	5	7	.	4	9	6	'W
46	UK Consenting Corridor	5	8	°	1	3	.	4	8	8	'N	0	0	0	°	4	1	.	0	5	7	'W
47	UK Consenting Corridor	5	8	°	1	3	.	4	9	3	'N	0	0	0	°	4	0	.	8	6	1	'W
48	UK Consenting Corridor	5	8	°	1	3	.	4	1	6	'N	0	0	0	°	4	0	.	7	9	7	'W
49	UK Consenting Corridor	5	8	°	0	2	.	6	7	5	'N	0	0	0	°	0	2	.	8	1	7	'W
50	UK Consenting Corridor	5	8	°	0	0	.	7	6	9	'N	0	0	0	°	0	2	.	9	5	4	'W
51	UK Consenting Corridor	5	7	°	5	9	.	5	2	9	'N	0	0	0	°	0	6	.	8	8	0	'W
52	UK Consenting Corridor	5	7	°	5	4	.	4	3	1	'N	0	0	0	°	2	1	.	6	3	5	'W
53	UK Consenting Corridor	5	7	°	4	9	.	6	9	7	'N	0	0	0	°	3	5	.	5	4	5	'W
54	UK Consenting Corridor	5	7	°	4	1	.	5	8	9	'N	0	0	1	°	0	0	.	8	2	5	'W
55	UK Consenting Corridor	5	7	°	4	1	.	2	7	7	'N	0	0	1	°	0	1	.	7	1	1	'W
56	UK Consenting Corridor	5	7	°	4	1	.	0	3	1	'N	0	0	1	°	0	1	.	8	3	3	'W
57	UK Consenting Corridor	5	7	°	4	0	.	2	9	8	'N	0	0	1	°	0	4	.	4	1	7	'W
58	UK Consenting Corridor	5	7	°	3	9	.	4	5	8	'N	0	0	1	°	0	8	.	0	3	4	'W
59	UK Consenting Corridor	5	7	°	3	9	.	5	4	1	'N	0	0	1	°	0	8	.	5	5	0	'W
60	UK Consenting Corridor	5	7	°	3	9	.	4	1	8	'N	0	0	1	°	0	9	.	2	9	6	'W
61	UK Consenting Corridor	5	7	°	3	9	.	3	1	8	'N	0	0	1	°	0	9	.	4	8	7	'W
62	UK Consenting Corridor	5	7	°	3	9	.	1	2	4	'N	0	0	1	°	0	9	.	4	6	4	'W
B	STW 12NM Limit South Intersect	5	7	°	3	5	.	3	6	3	'N	0	0	1	°	2	5	.	5	7	1	'W
63	UK Consenting Corridor	5	7	°	3	4	.	5	4	6	'N	0	0	1	°	2	9	.	0	4	8	'W
64	UK Consenting Corridor	5	7	°	3	4	.	0	4	7	'N	0	0	1	°	2	9	.	4	3	8	'W
65	UK Consenting Corridor	5	7	°	3	3	.	5	1	5	'N	0	0	1	°	3	1	.	7	1	7	'W
66	UK Consenting Corridor	5	7	°	3	3	.	6	6	7	'N	0	0	1	°	3	2	.	3	6	9	'W

ID	Location (e.g. Quay 1 Dredge Area, Example Harbour)	Latitude										Longitude										
67	UK Consenting Corridor	5	7	°	3	3	.	3	0	8	'N	0	0	1	°	3	2	.	6	0	2	'W
68	UK Consenting Corridor	5	7	°	3	2	.	6	3	5	'N	0	0	1	°	3	5	.	6	4	9	'W
69	UK Consenting Corridor	5	7	°	3	1	.	8	4	0	'N	0	0	1	°	3	8	.	0	1	3	'W
70	UK Consenting Corridor	5	7	°	2	8	.	3	1	1	'N	0	0	1	°	4	3	.	5	7	2	'W
71	UK Consenting Corridor	5	7	°	2	8	.	3	2	8	'N	0	0	1	°	4	3	.	9	0	9	'W
72	UK Consenting Corridor	5	7	°	2	8	.	2	2	7	'N	0	0	1	°	4	4	.	4	4	8	'W
73	UK Consenting Corridor	5	7	°	2	8	.	1	4	8	'N	0	0	1	°	4	4	.	6	6	7	'W
74	UK Consenting Corridor	5	7	°	2	7	.	7	9	3	'N	0	0	1	°	4	4	.	7	4	7	'W
75	UK Consenting Corridor	5	7	°	2	6	.	8	8	8	'N	0	0	1	°	4	7	.	1	7	1	'W
76	UK Consenting Corridor	5	7	°	2	6	.	8	2	4	'N	0	0	1	°	4	7	.	6	1	7	'W
77	UK Consenting Corridor	5	7	°	2	6	.	9	6	2	'N	0	0	1	°	4	7	.	8	6	0	'W
78	UK Consenting Corridor	5	7	°	2	7	.	0	7	9	'N	0	0	1	°	4	7	.	8	2	1	'W

The locations of the positions are provided in the Figures 1-3 below. Key boundaries are defined by the following points:

- Western most boundary of the Consenting Corridor (UK mean high water springs):
 - Line joining points 76 and 77.
- Limit of Scottish Territorial Waters (12NM limit) (highlighted in purple):
 - Line joining points A and B.
 - Note that these points are only provided to highlight the position of the limit, and are not necessary to define the Consenting Corridor, hence they do not have a numeric ID.
- Eastern most boundary of the Consenting Corridor (Limit of UK Exclusive Economic Zone):
 - Line joining points 41 and 42.

Figure 1. NorthConnect Consenting Corridor Point ID Locations (1 of 3).

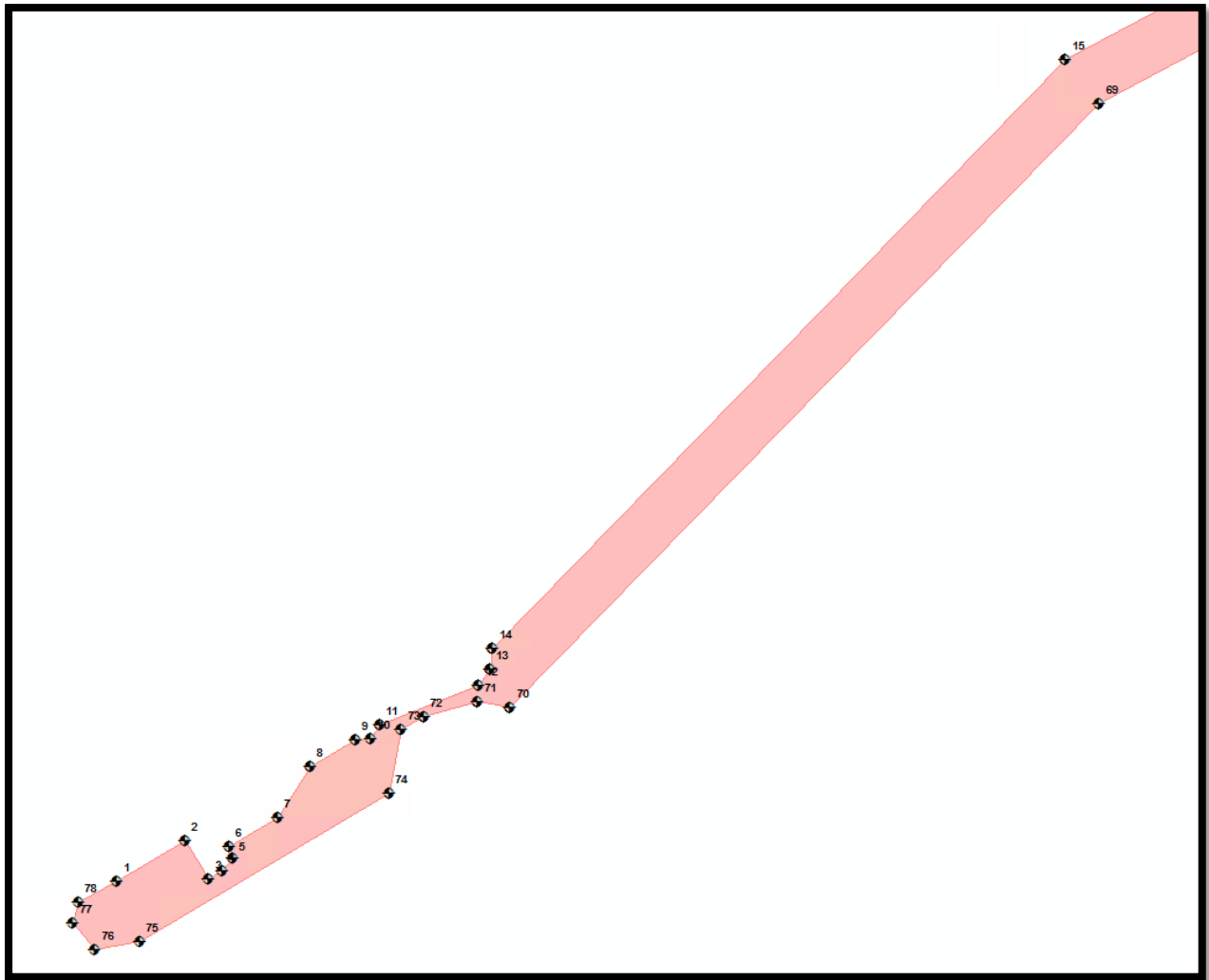


Figure 2. NorthConnect Consenting Corridor Point ID Locations (2 of 3). Limit of Scottish Territorial Waters shown by purple line.





Figure 3. NorthConnect Consenting Corridor Point ID Locations (3 of 3). Limit of UK Exclusive Economic Zone shown by purple line.



Declaration

I declare to the best of my knowledge and belief that the information given in this form and related papers is true.

WARNING

It is an offence under the Act under which this application is made to fail to disclose information or to provide false or misleading information.

Signature

Fiona Henderson

Date

24/7/18

Name in BLOCK LETTERS

FIONA HENDERSON

Please check carefully the information you have given